


 Preserve Boundary
 ADA Accessible Trails
 Parking
 Buildings

Mukwonago River Watershed Office
N8740 Pickeral Lake Road
East Troy, WI 53120-1836
262-642-7276
wisconsin@tnc.org
nature.org/wisconsin

Directions from Milwaukee (a 35-minute drive): Exit I-43 at Hwy 20 in East Troy and go west for 3 miles. Turn right (north) on Pickeral Lake Rd and travel 2 miles to Hwy J. Turn right (east) on Hwy J and travel for 0.5 miles to Pickeral Jay Rd. *

From Madison (a 75-minute drive): Take US Hwy 12 about 8 miles past Whitewater to the junction of 12 and State Hwy 20. Go straight onto 20. At the intersection of 20 and County Hwy J, continue straight on J to Pickeral Jay Rd (on the right). *

* Look for the horse statue on the southeast corner of Pickeral Jay Rd. Turn south and drive to the end of the road. The driveway starts at the right side of the barrier and goes down the hill behind the barrier. The driveway is 0.5 miles long and leads to a small parking area.

